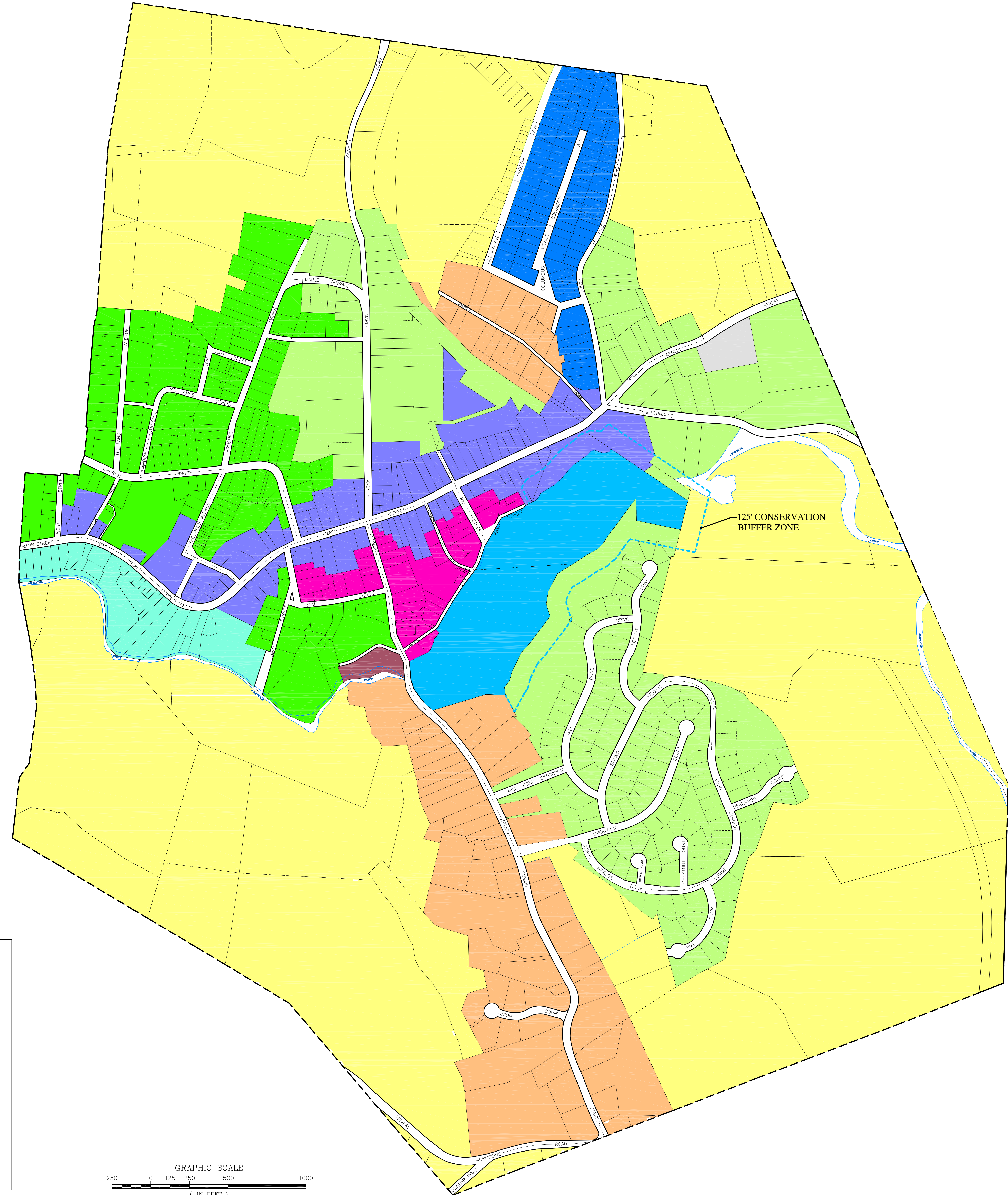
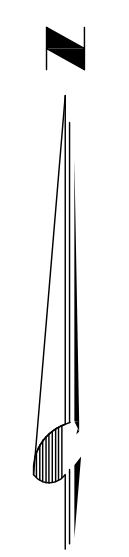










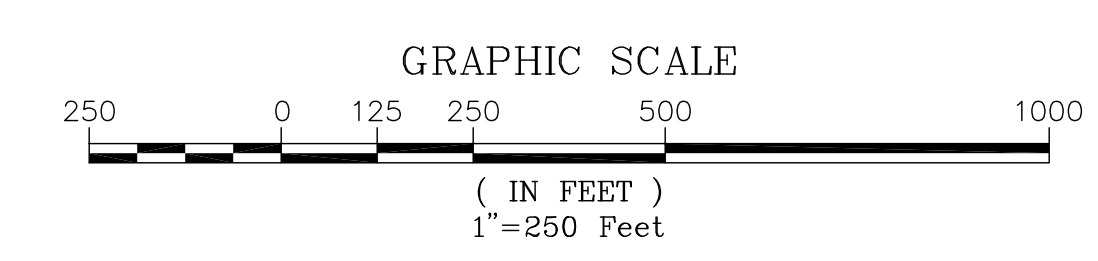


Village of Philmont Zoning Map Adopted 7/26/06



ZONING DISTRICTS

 RURAL	 RESIDENTIAL HIGH DENSITY
 RURAL LOW DENSITY	 GENERAL BUSINESS
 HAMLET I	 CONSERVATION*
 HAMLET II	 MILL DISTRICT
 HAMLET III	 MILL DISTRICT II
	 RESIDENTIAL SENIOR CITIZEN



*Dashed line depicts approximate location of 125' buffer from high water mark of the reservoir.